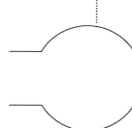


NORTH CANYON ACRES  
LOT 29  
VOLUME 559, PAGE 25



### MAPLE FIELDS UNIT NO. 1

A SUBURBAN SUBDIVISION  
TO THE CITY OF AMARILLO  
BEING AN UNPLATTED  
TRACT OF LAND  
IN SECTION 61, BLOCK 1,  
T.T. R.R. Co. SURVEY,  
RANDALL COUNTY, TEXAS  
93.52± ACRES

**CERTIFICATE**

I, DO HEREBY CERTIFY THAT THIS PLAT IS TRUE AND CORRECT TO THE BEST OF MY KNOWLEDGE AND BELIEF; THAT IT WAS PREPARED FROM A PERIMETER SURVEY MADE ON THE GROUND BY ME OR BY OTHERS UNDER MY DIRECT SUPERVISION WITH MONUMENTS, SET OR FOUND AS INDICATED, AT ALL PERIMETER CORNERS ON THIS 23RD DAY OF DECEMBER, 2015.

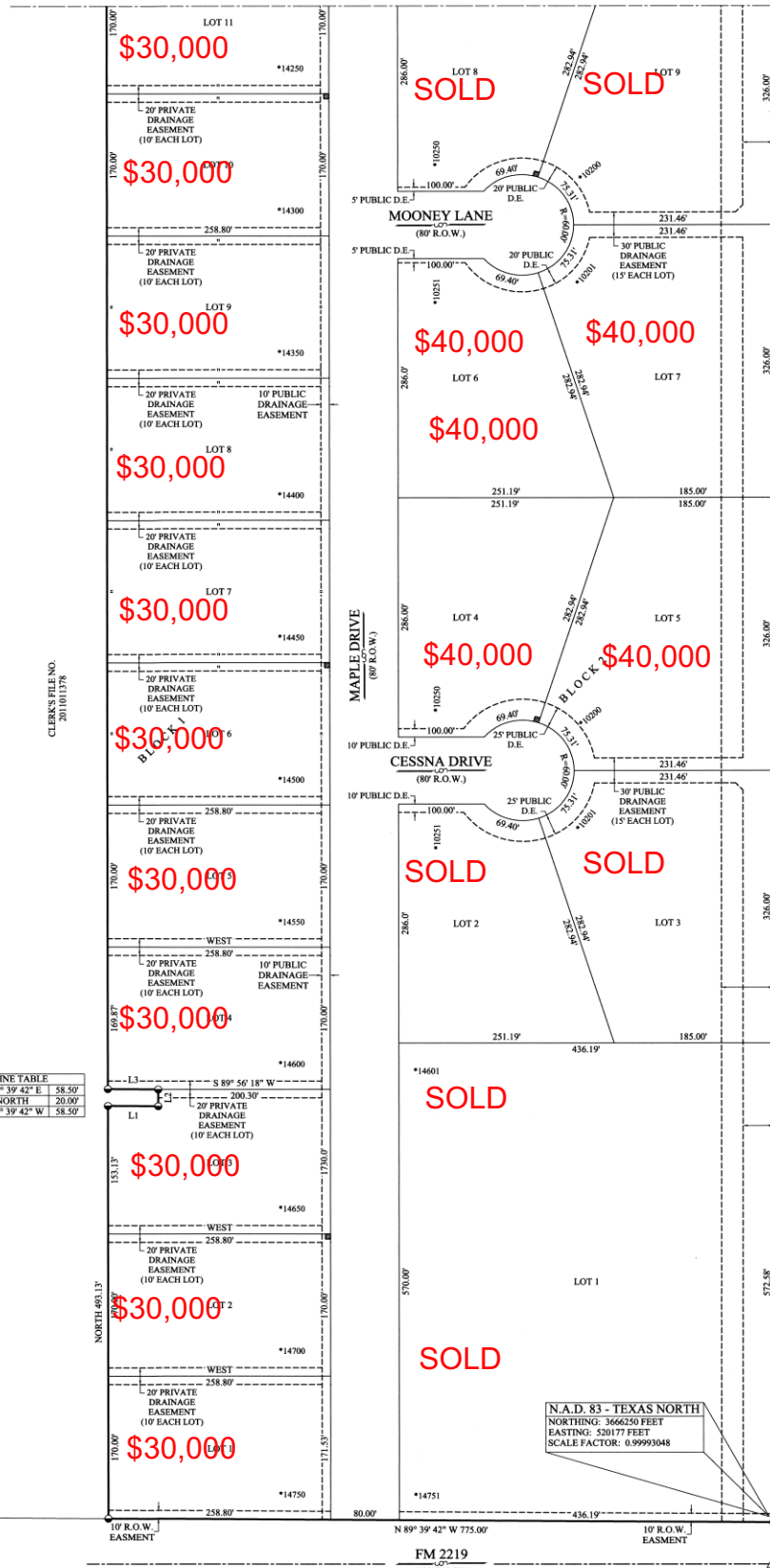
PRELIMINARY, THIS DOCUMENT SHALL NOT BE RECORDED FOR ANY PURPOSE. THIS DOCUMENT HAS BEEN RELEASED BY  
DARYL R. FURMAN RPLS 5374  
FOR REVIEW PURPOSES ONLY ON 11/28/2016.  
DARYL R. FURMAN R.P.L.S., 5374  
REGISTERED PROFESSIONAL LAND SURVEYOR

**FURMAN LAND SURVEYORS, INC.**

SURVEYING - MAPPING - CONSULTING  
TEXAS - OKLAHOMA - NEW MEXICO  
KANSAS - COLORADO

DARYL R. FURMAN, RPLS - DANIEL R. FURMAN, RPLS - DONALD R. FURMAN, RPLS  
CASEY A. MANN, RPLS - LANDON M. STOKES, RPLS  
HEATHER LYNN LEMONS, RPLS - NOAH C. HUNTINGTON, RPLS  
M.K. MCENTIRE, RPLS - KYLE L. BRADY, SIT  
TEXAS FIRM #10092400 & 10092401  
P.O. BOX 1416 - AMARILLO, TEXAS 79105 - (806) 714-4346 - FAX (806) 374-4248  
P.O. BOX 464 - DUMAS, TEXAS 79029 - (806) 934-1405 - FAX (806) 934-1482

PROJECT NO. 1517662 FILE NO. G-21  
DRAWING NO. P:\SUB 15\RANDALL\G-21\1517662\



CLERK'S FILE NO. 2011011378

LINE TABLE			
L1	S 89° 39' 42" E	58.50'	
L2	NORTH	20.00'	
L3	N 89° 39' 42" W	58.50'	

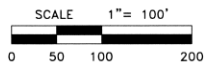
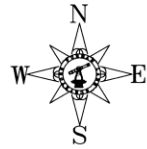
N.A.D. 83 - TEXAS NORTH  
 NORTHING: 3666250 FEET  
 EASTING: 520177 FEET  
 SCALE FACTOR: 0.99993048

**MAPLE FIELDS  
 UNIT NO. 1**  
 A SUBURBAN SUBDIVISION  
 TO THE CITY OF AMARILLO  
 BEING AN UNPLATTED  
 TRACT OF LAND  
 IN SECTION 61, BLOCK 1,  
 T.T. R.R. Co. SURVEY,  
 RANDALL COUNTY, TEXAS  
 93.52± ACRES

**CERTIFICATE**

I, DO HEREBY CERTIFY THAT THIS PLAT IS TRUE AND CORRECT TO THE BEST OF MY KNOWLEDGE AND BELIEF; THAT IT WAS PREPARED FROM A PERIMETER SURVEY MADE ON THE GROUND BY ME OR BY OTHERS UNDER MY DIRECT SUPERVISION WITH MONUMENTS, SET OR FOUND AS INDICATED, AT ALL PERIMETER CORNERS ON THIS 23RD DAY OF DECEMBER, 2015.

PRELIMINARY, THIS DOCUMENT SHALL NOT BE RECORDED FOR ANY PURPOSE. THIS DOCUMENT HAS BEEN RELEASED BY DARYL R. FURMAN RPLS 5374 FOR REVIEW PURPOSES ONLY ON 11/28/2016.  
 DARYL R. FURMAN R.P.L.S. 5374  
 REGISTERED PROFESSIONAL LAND SURVEYOR



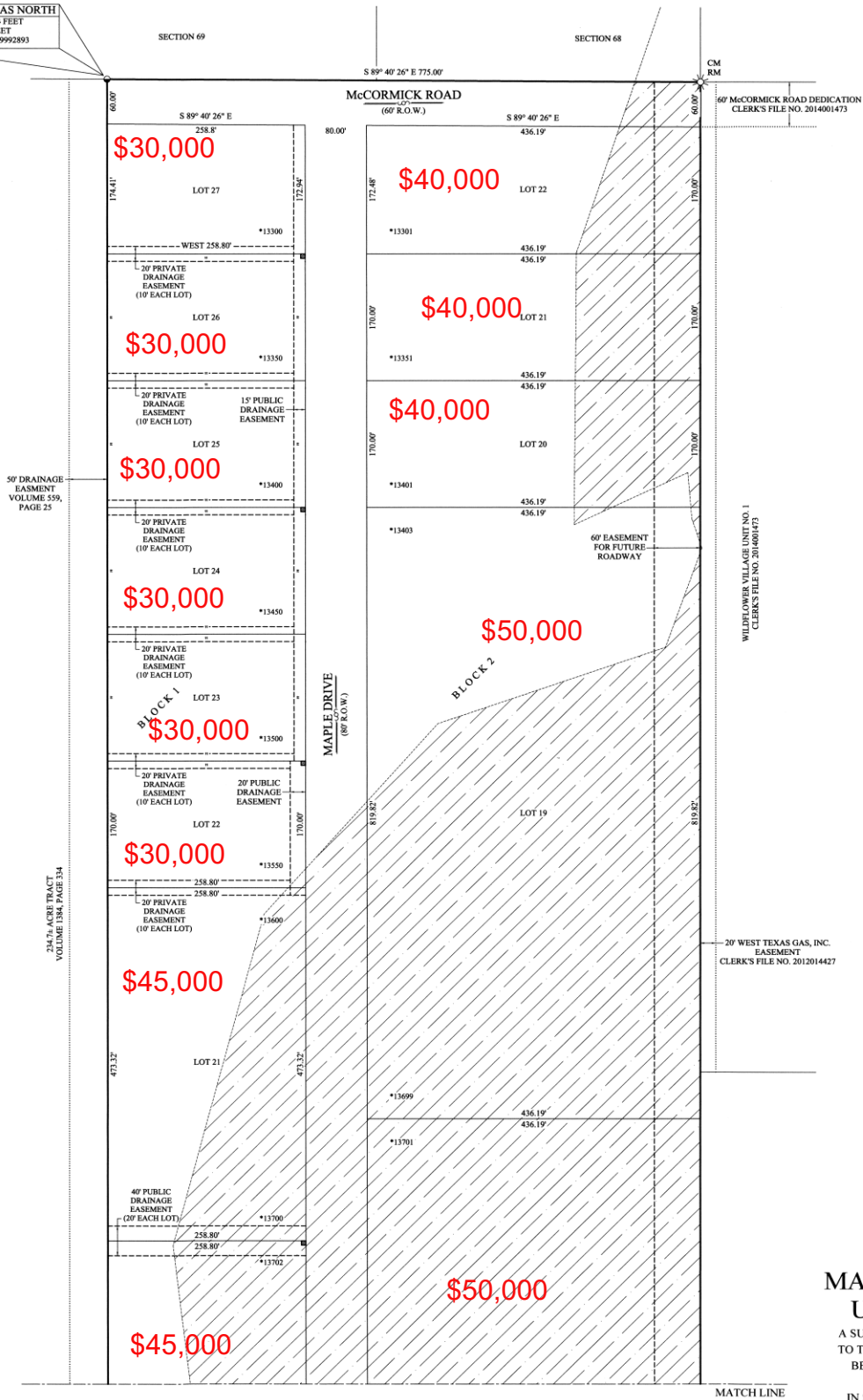
**FURMAN LAND SURVEYORS, INC.**  
 SURVEYING - MAPPING - CONSULTING  
 TEXAS - OKLAHOMA - NEW MEXICO  
 KANSAS - COLORADO

DARYL R. FURMAN, RPLS - DANIEL R. FURMAN, RPLS - DONALD R. FURMAN, RPLS  
 CASEY A. MANN, RPLS - LANDON M. STOKES, RPLS  
 HEATHER LYNN LEMONS, RPLS - NOAH C. HUNTINGTON, RPLS  
 M.K. MENTIRE, RPLS - KYLE L. BRADY, SIT  
 TEXAS FIRM #10092401 & 10092401

P.O. BOX 1416 - AMARILLO, TEXAS 79105 - (806) 374-4246 - FAX (806) 374-4248  
 P.O. BOX 464 - DUMAS, TEXAS 79029 - (806) 934-1405 - FAX (806) 934-1482

PROJECT NO. 1517662 FILE NO. G-21  
 DRAWING NO. P:\SUB 15\RANDALL\G-21\1517662\

N.A.D. 83 - TEXAS NORTH  
 NORTHING: 3671514 FEET  
 EASTING: 519424 FEET  
 SCALE FACTOR: 0.99992893




50' DRAINAGE EASEMENT VOLUME 559, PAGE 25

24.74 ACRE TRACT VOLUME 1384, PAGE 34

60' EASEMENT FOR FUTURE ROADWAY

20' WEST TEXAS GAS, INC. EASEMENT CLERK'S FILE NO. 2012014427

**MAPLE FIELDS UNIT NO. 1**  
 A SUBURBAN SUBDIVISION TO THE CITY OF AMARILLO BEING AN UNPLATTED TRACT OF LAND IN SECTION 61, BLOCK 1, T.T.R.R. Co. SURVEY, RANDALL COUNTY, TEXAS 93.52± ACRES



SCALE 1" = 100'  
 0 50 100 200

**CERTIFICATE**

I, DO HEREBY CERTIFY THAT THIS PLAT IS TRUE AND CORRECT TO THE BEST OF MY KNOWLEDGE AND BELIEF; THAT IT WAS PREPARED FROM A PERIMETER SURVEY MADE ON THE GROUND BY ME OR BY OTHERS UNDER MY DIRECT SUPERVISION WITH MONUMENTS, SET OR FOUND AS INDICATED, AT ALL PERIMETER CORNERS ON THIS 23RD DAY OF DECEMBER, 2015.

PRELIMINARY. THIS DOCUMENT SHALL NOT BE RECORDED FOR ANY PURPOSE. THIS DOCUMENT HAS BEEN RELEASED BY DARYL R. FURMAN RPLS 5374 FOR REVIEW PURPOSES ONLY ON 11/28/2016.  
 DARYL R. FURMAN R.P.L.S. 5374 REGISTERED PROFESSIONAL LAND SURVEYOR

**FURMAN LAND SURVEYORS, INC.**  
 SURVEYING · MAPPING · CONSULTING  
 TEXAS · OKLAHOMA · NEW MEXICO · KANSAS · COLORADO

DARYL R. FURMAN, RPLS · DANIEL R. FURMAN, RPLS · DONALD R. FURMAN, RPLS  
 CASEY A. MANN, RPLS · LANDON H. STORES, RPLS  
 HEATHER LYNN LEMONS, RPLS · NOAH C. HUNTINGTON, RPLS  
 M.K. MCENTIRE, RPLS · KYLE L. BRADY, SIT  
 TEXAS FIRM #1002900 & 1002901

P.O. BOX 1416, AMARILLO, TEXAS 79105 · (806) 374-4246 · FAX (806) 374-4248  
 P.O. BOX 484, DUBOIS, TEXAS 79029 · (806) 934-1405 · FAX (806) 934-1482

PROJECT NO. 1517662 FILE NO. G-21  
 DRAWING NO. P\SUB 15\RANDALL\G-21\1517662\